

MORGAN AND MORECAMBE OFFSHORE WIND FARMS: TRANSMISSION ASSETS

Crown Land - Onshore and Offshore

September 2024
Rev: F01 Issue

MOR001-FLO-CON-ENV-PLN-0040
MRCNS-J3303-DMC-10002

PINS Reference: EN020028
APFP Regulations: 5(2)(n)
Document reference: B19

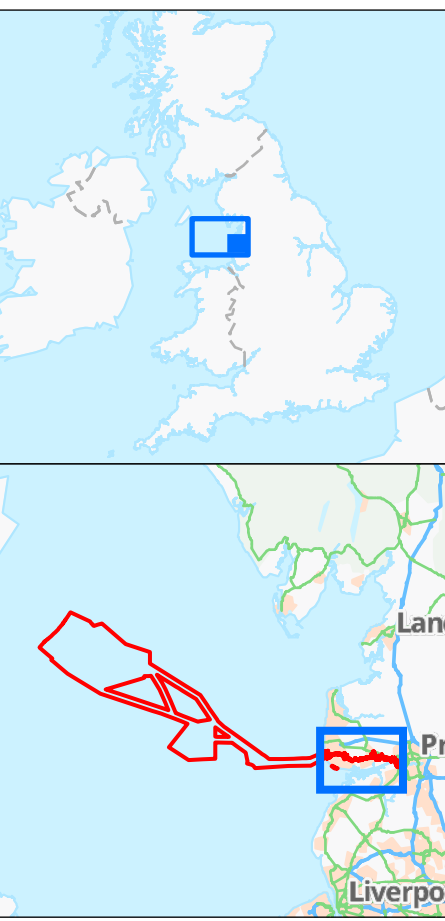
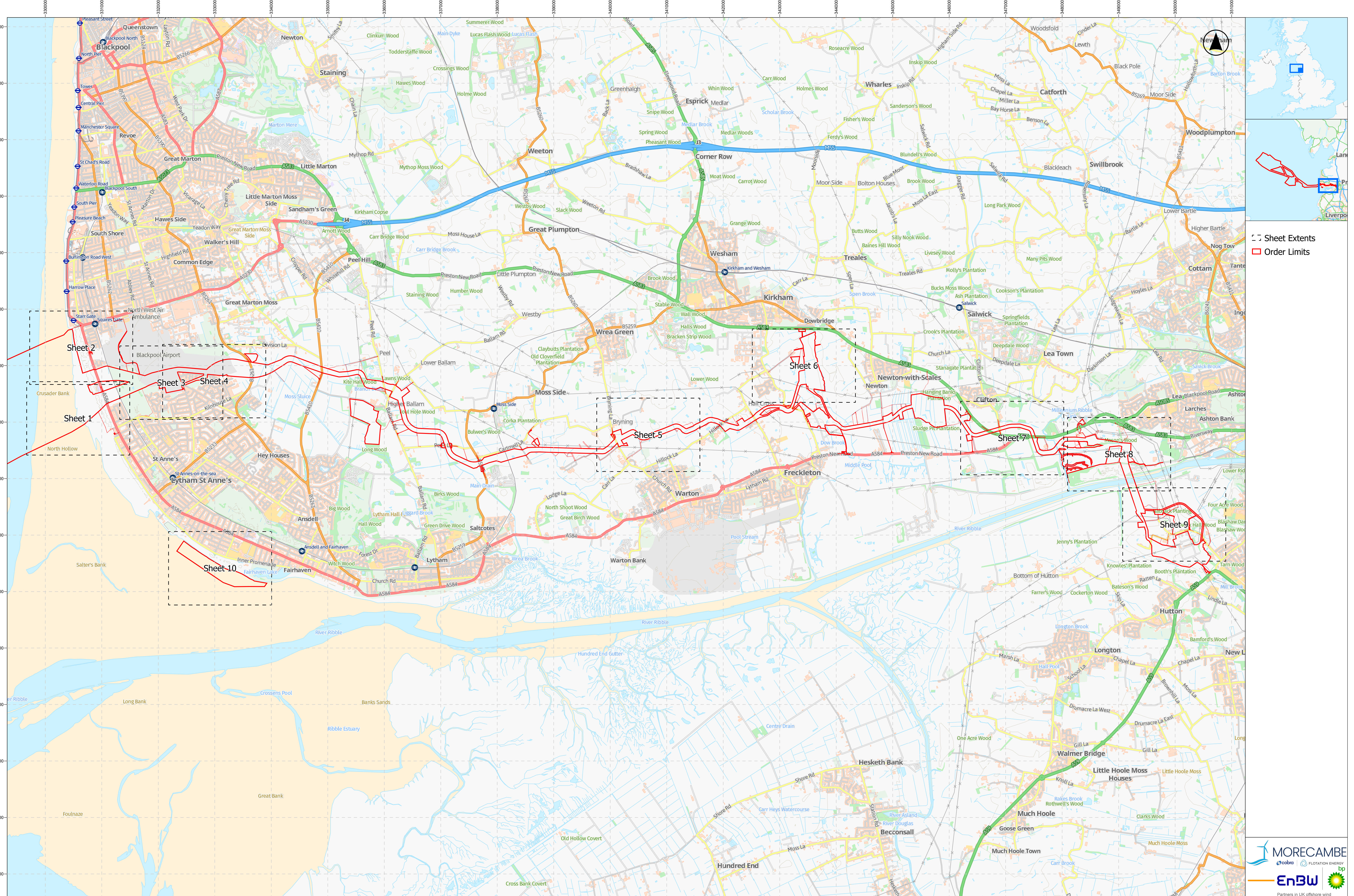
Document status					
Version	Purpose of document	Approved by	Date	Approved by	Date
F01	For issue	AS	September 2024	IM	September 2024

Prepared by:

Daclour Maclaren

Prepared for:

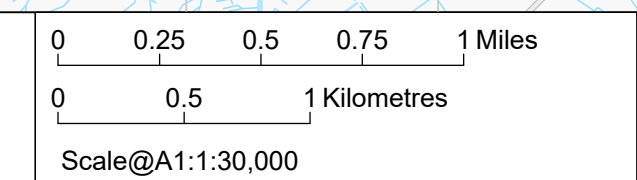
**Morgan Offshore Wind Project Limited,
Morecambe Offshore Windfarm Ltd**



Sheet Extents
 Order Limits

Project Name:
 MORGAN AND MORECAMBE OFFSHORE WIND FARMS:
 TRANSMISSION ASSETS

Drawing Title:
 CROWN LAND - ONSHORE AND OFFSHORE
 APFF REGULATION: 5(2)(N)
 DOCUMENT REFERENCE: B19
 INDEX SHEET



Geodetic Information:
 Datum: OSGB 1936
 Projection: British National Grid

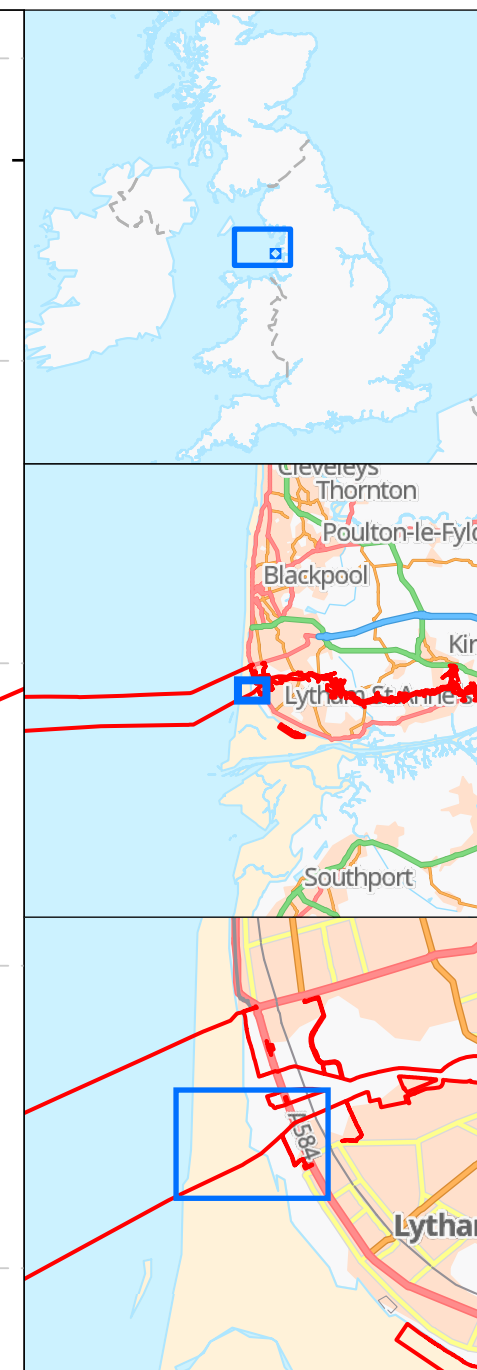
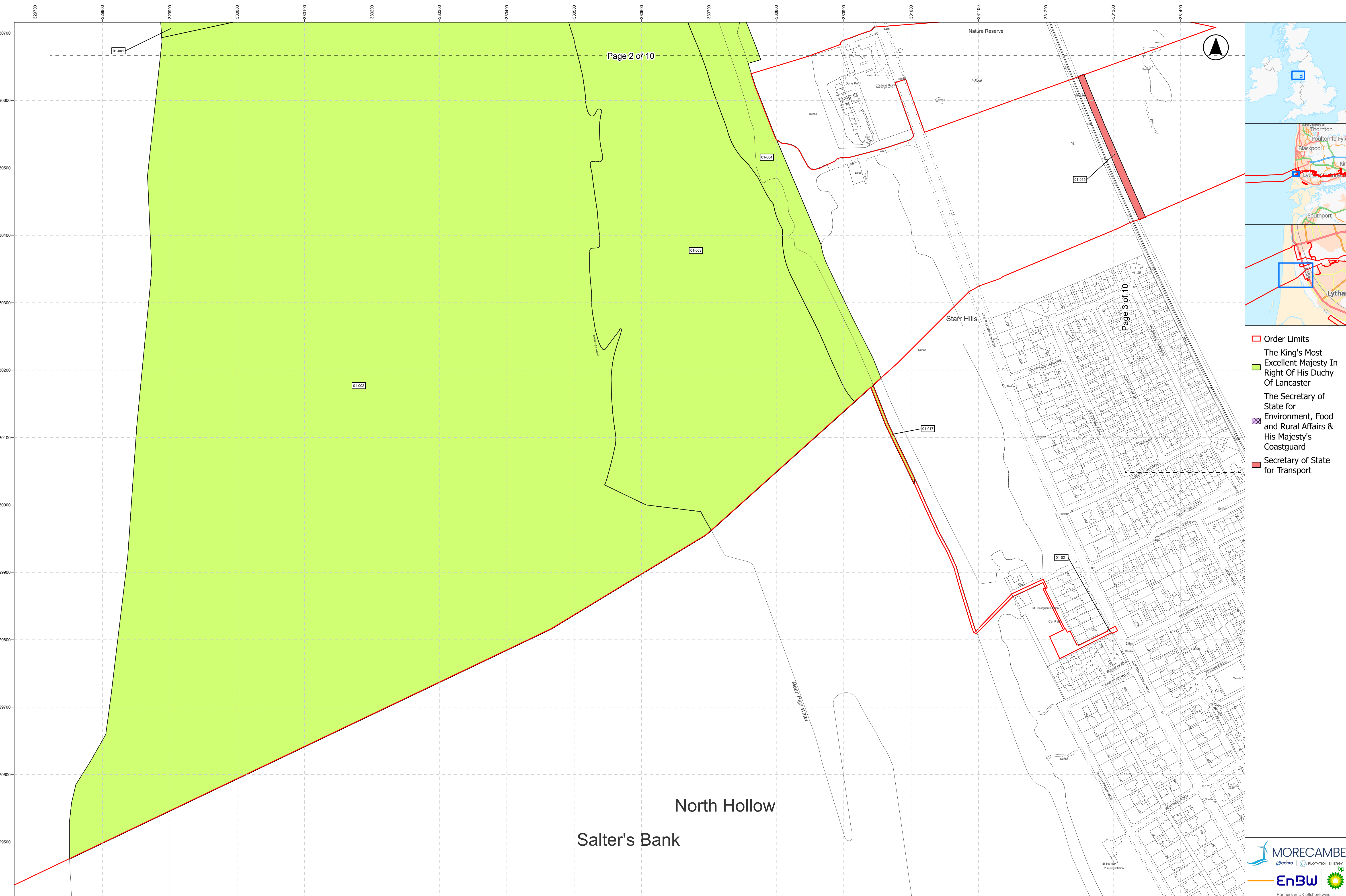
Data Sources: BP, Ordnance Survey
 Based Upon The Ordnance Survey Map With The Sanction Of The
 Controller Of HM Stationery Office. Crown Copyright Reserved. © OS
 Licence No. 100042124

Service Layer Credits: GB Cartographic Local Names:
 Contains OS data © Crown Copyright and database right
 2023
 Contains data from OS Zoomstack

VER	DATE	DETAILS	AUTH	CHK	APPRV
00	25.09.2024	Initial Issue	DM	XX	XX

Drawing Number:
 DM_22003214_CLP_1.0

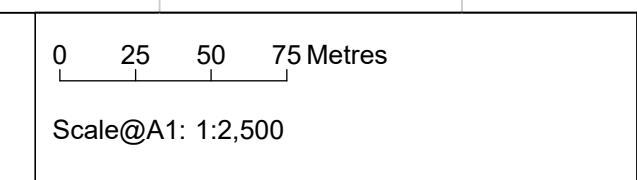




- Order Limits
- The King's Most Excellent Majesty In Right Of His Duchy Of Lancaster
- The Secretary of State for Environment, Food and Rural Affairs & His Majesty's Coastguard
- Secretary of State for Transport

Project Name:
MORGAN AND MORECAMBE OFFSHORE WIND FARMS:
TRANSMISSION ASSETS

Drawing Title:
CROWN LAND - ONSHORE AND OFFSHORE
APFP REGULATION: 5(2)(N)
DOCUMENT REFERENCE: B19
PAGE: 1 OF 10



Geodetic Information:
Datum: OSGB 1936
Projection: British National Grid

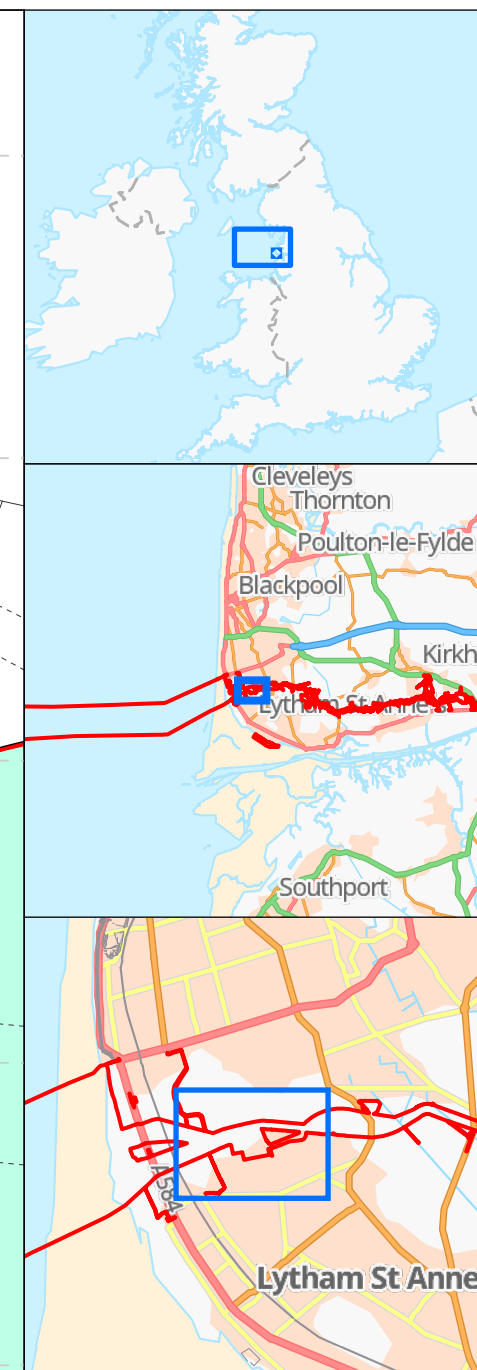
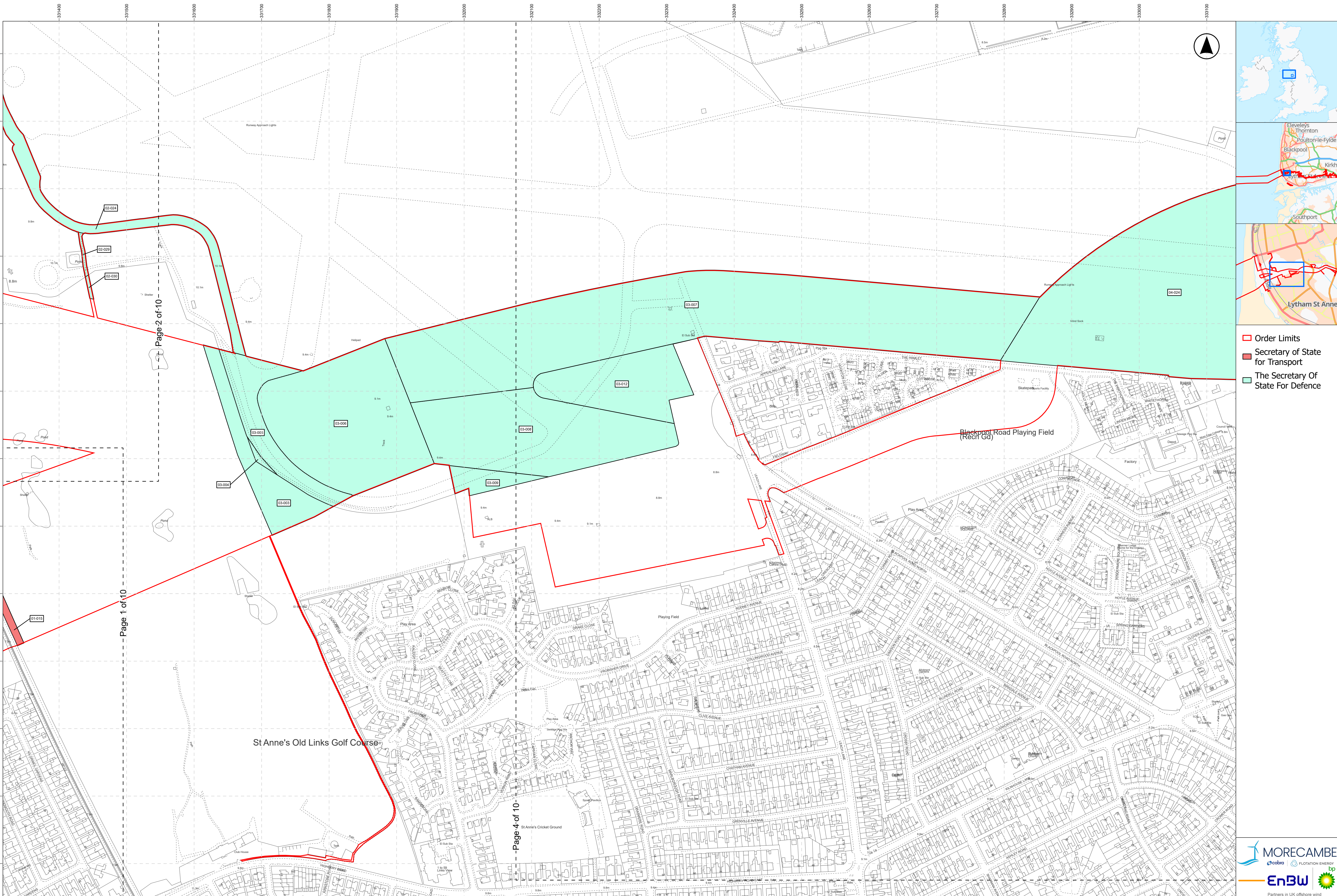
Data Sources: BP, Ordnance Survey
Based Upon The Ordnance Survey Map With The Sanction Of The
Controller Of HM Stationery Office. Crown Copyright Reserved. © OS
Licence No. 100042124

Service Layer Credits: GB Cartographic Local Names:
Contains OS data © Crown Copyright and database right
2023
Contains data from OS Zoomstack

VER	DATE	DETAILS	AUTH	CHK	APPRV
00	25.09.2024	Initial Issue	DM	XX	XX

Drawing Number:
DM_22003214_CLP_1.1





- Order Limits
- Secretary of State for Transport
- The Secretary Of State For Defence

Project Name:
MORGAN AND MORECAMBE OFFSHORE WIND FARMS:
TRANSMISSION ASSETS

Drawing Title:
CROWN LAND - ONSHORE AND OFFSHORE
APFP REGULATION: 5(2)(N)
DOCUMENT REFERENCE: B19
PAGE: 3 OF 10

0 25 50 75 Metres
Scale@A1: 1:2,500

Geodetic Information:
Datum: OSGB 1936
Projection: British National Grid

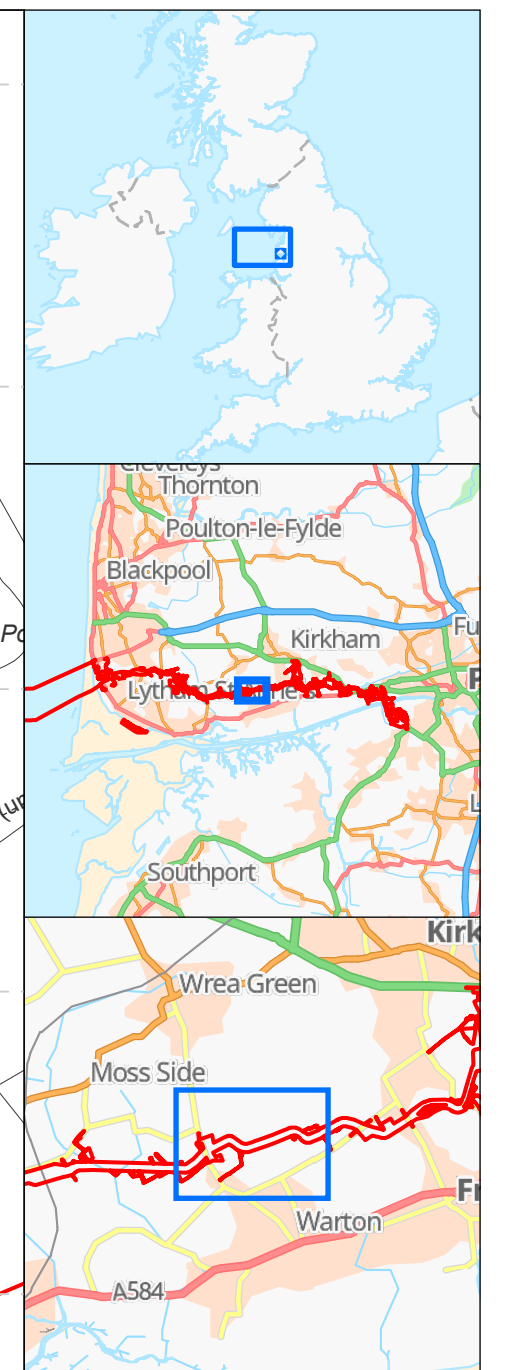
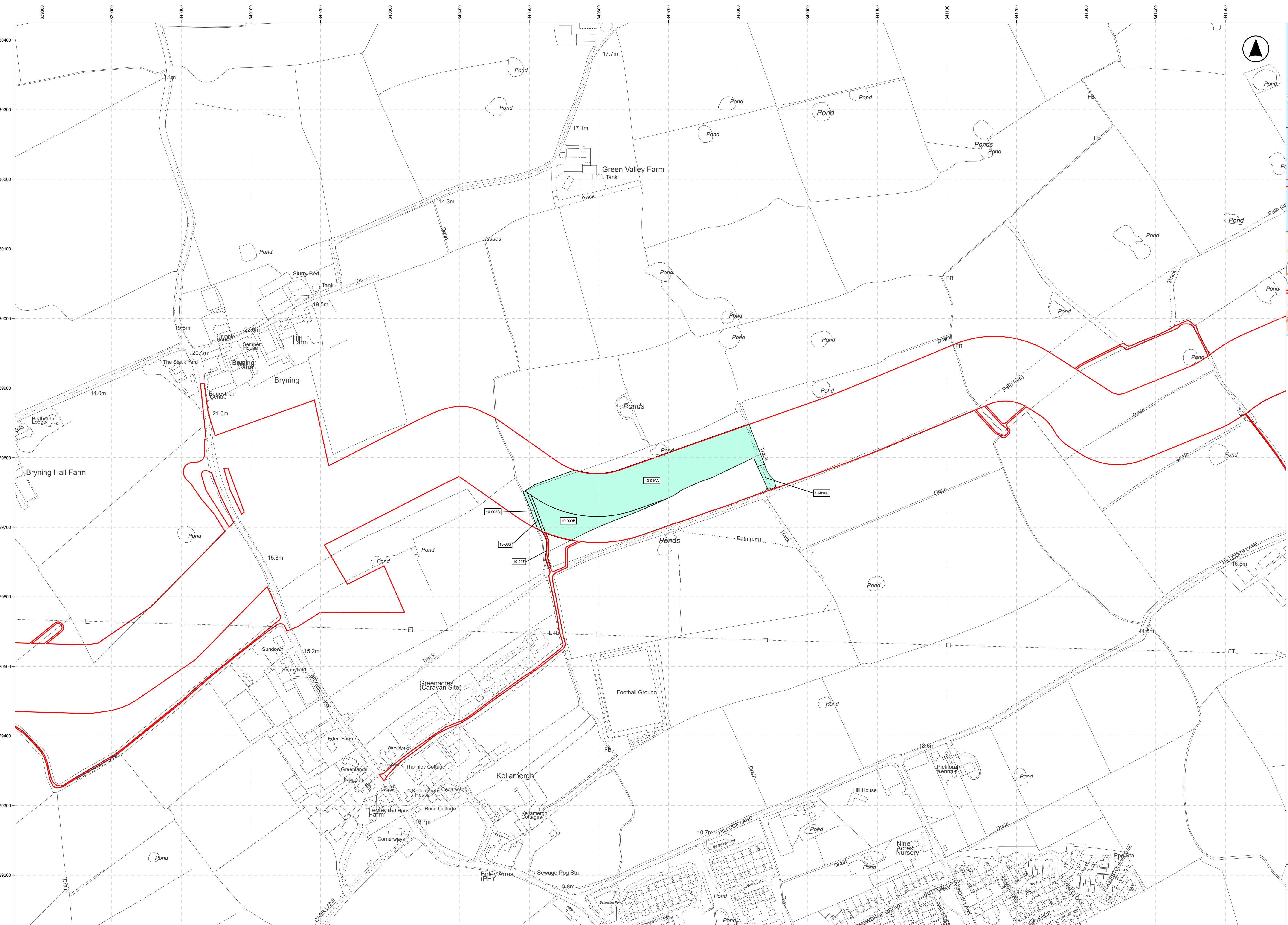
Data Sources:BP, Ordnance Survey
Based Upon The Ordnance Survey Map With The Sanction Of The
Controller Of HM Stationery Office. Crown Copyright Reserved. © OS
Licence No. 100042124

Service Layer Credits: GB Cartographic Local Names:
Contains OS data © Crown Copyright and database right
2023
Contains data from OS Zoomstack

VER	DATE	DETAILS	AUTH	CHK	APPRV
00	25.09.2024	Initial Issue	DM	XX	XX

Drawing Number:
DM_22003214_CLP_1.3





□ Order Limits
□ The Secretary Of State For Defence

Project Name:
 MORGAN AND MORECAMBE OFFSHORE WIND FARMS:
 TRANSMISSION ASSETS

Drawing Title:
 CROWN LAND - ONSHORE AND OFFSHORE
 APPF REGULATION: 5(2)(N)
 DOCUMENT REFERENCE: B19
 PAGE: 5 OF 10

0 25 50 75 Metres
 Scale@A1: 1:2,500

Geodetic Information:
 Datum: OSGB 1936
 Projection: British National Grid

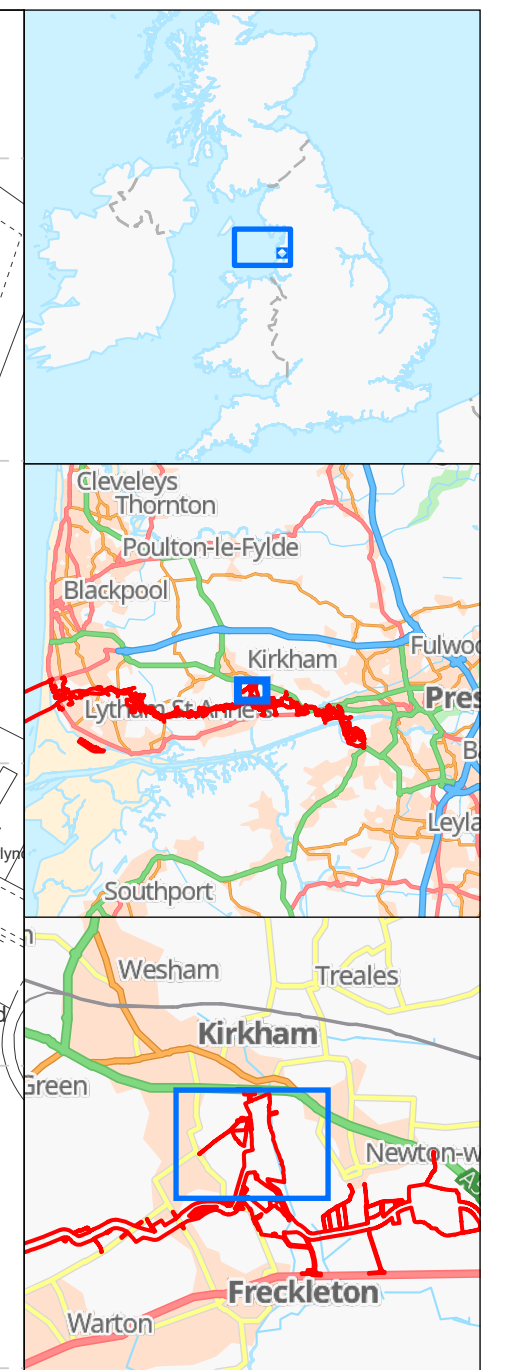
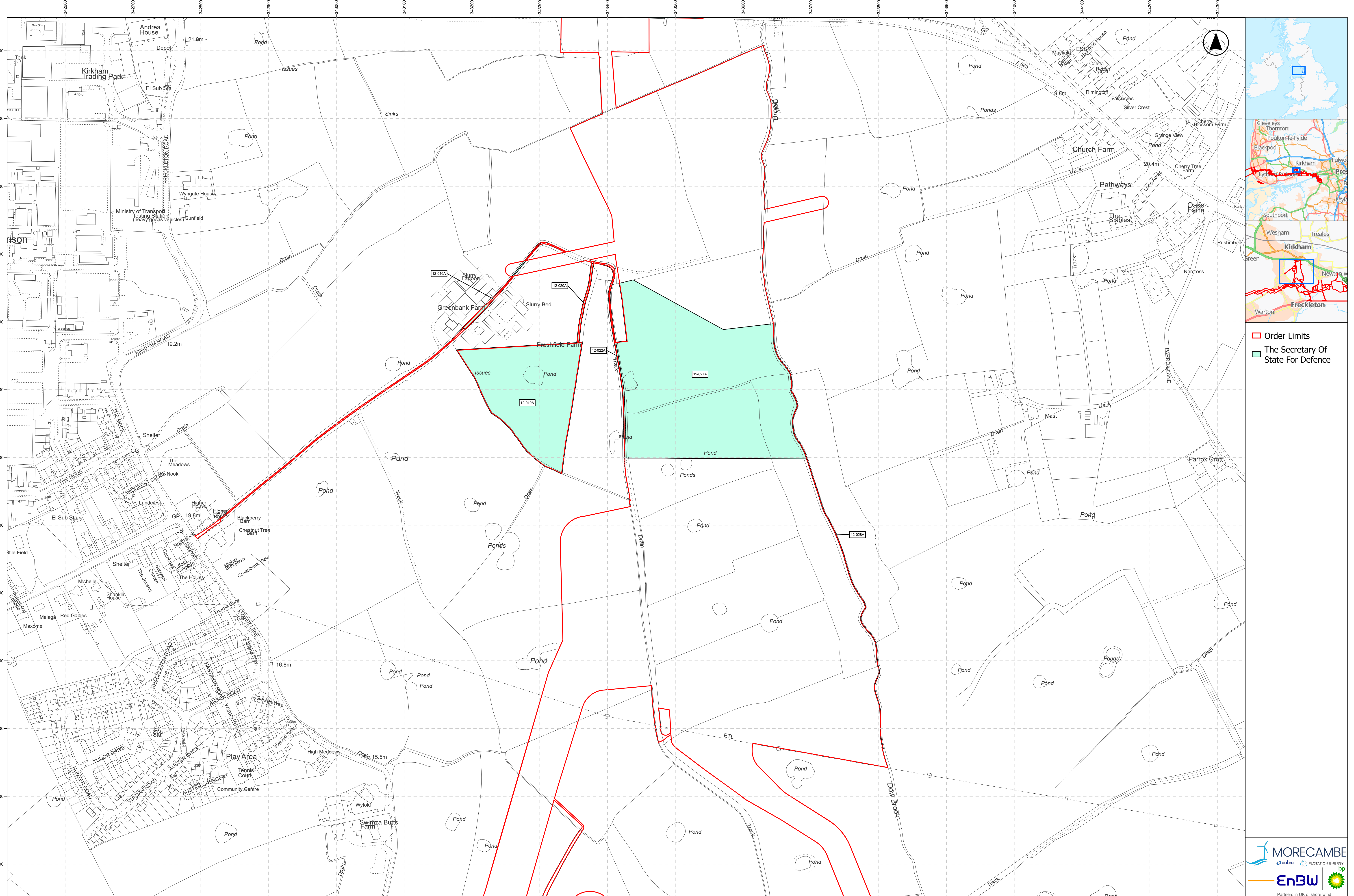
Data Sources: BP, Ordnance Survey
 Based Upon The Ordnance Survey Map With The Sanction Of The
 Controller Of HM Stationery Office. Crown Copyright Reserved. © OS
 Licence No. 100042124

Service Layer Credits: GB Cartographic Local Names:
 Contains OS data © Crown Copyright and database right
 2023
 Contains data from OS Zoomstack

VER	DATE	DETAILS	AUTH	CHK	APPRV
00	25.09.2024	Initial Issue	DM	XX	XX

Drawing Number:
 DM_22003214_CLP_1.5





- ▭ Order Limits
- ▭ The Secretary Of State For Defence

Project Name:
MORGAN AND MORECAMBE OFFSHORE WIND FARMS:
TRANSMISSION ASSETS

Drawing Title:
CROWN LAND - ONSHORE AND OFFSHORE
APFP REGULATION: 5(2)(N)
DOCUMENT REFERENCE: B19
PAGE: 6 OF 10

0 25 50 75 Metres
Scale@A1: 1:2,500

Geodetic Information:
Datum: OSGB 1936
Projection: British National Grid

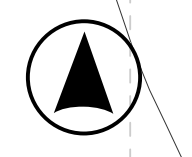
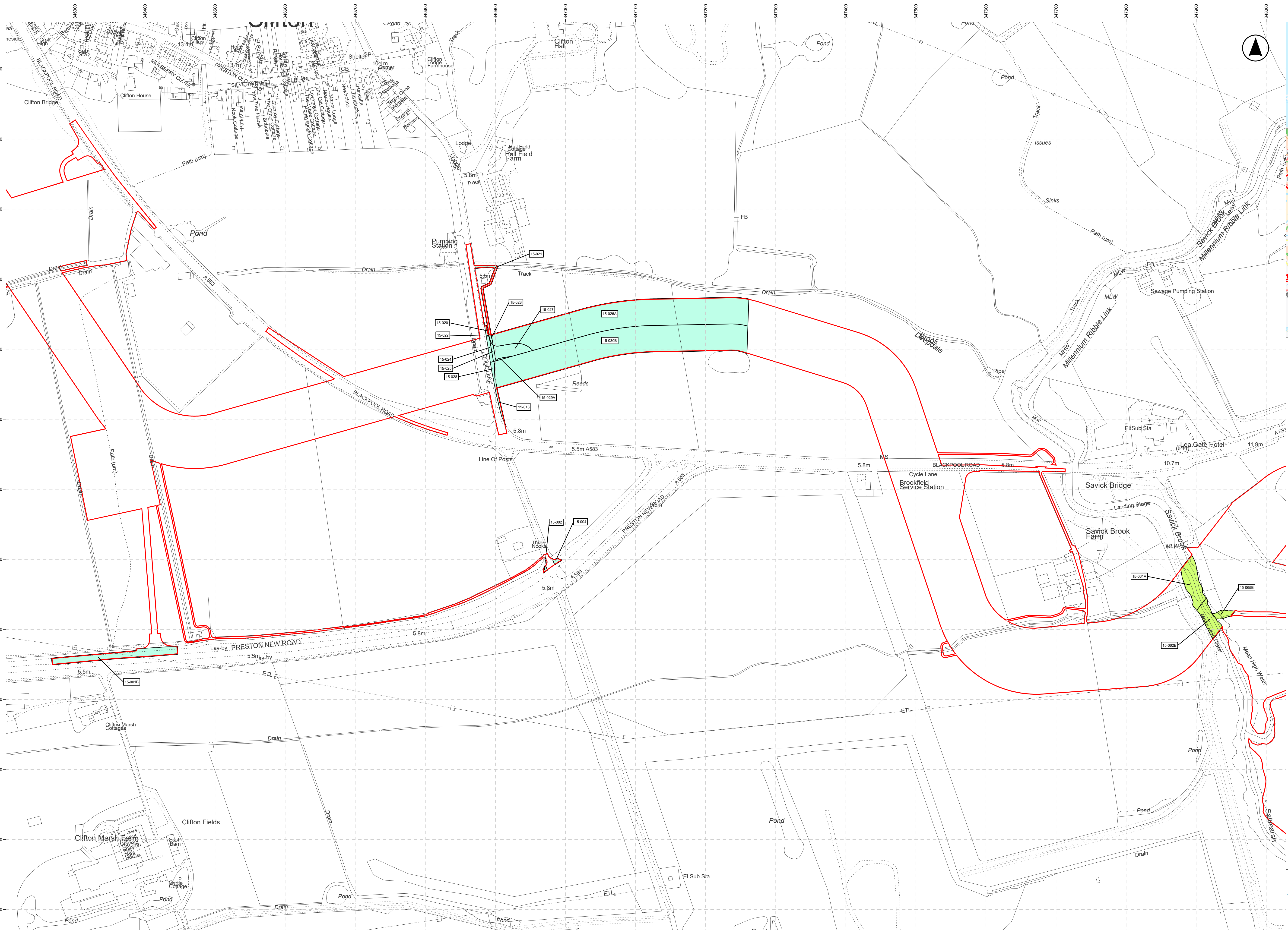
Data Sources:BP, Ordnance Survey
Based Upon The Ordnance Survey Map With The Sanction Of The
Controller Of HM Stationery Office. Crown Copyright Reserved. © OS
Licence No. 100042124

Service Layer Credits: GB Cartographic Local Names:
Contains OS data © Crown Copyright and database right
2023
Contains data from OS Zoomstack

VER	DATE	DETAILS	AUTH	CHK	APPRV
00	25.09.2024	Initial Issue	DM	XX	XX

Drawing Number:
DM_22003214_CLP_1.6





- Order Limits
- The King's Most Excellent Majesty In Right Of His Duchy Of Lancaster
- The Secretary Of State For Defence

Project Name:
MORGAN AND MORECAMBE OFFSHORE WIND FARMS:
TRANSMISSION ASSETS

Drawing Title:
CROWN LAND - ONSHORE AND OFFSHORE
APFP REGULATION: 5(2)(N)
DOCUMENT REFERENCE: B19
PAGE: 7 OF 10

0 25 50 75 Metres
Scale@A1: 1:2,500

Geodetic Information:
Datum: OSGB 1936
Projection: British National Grid

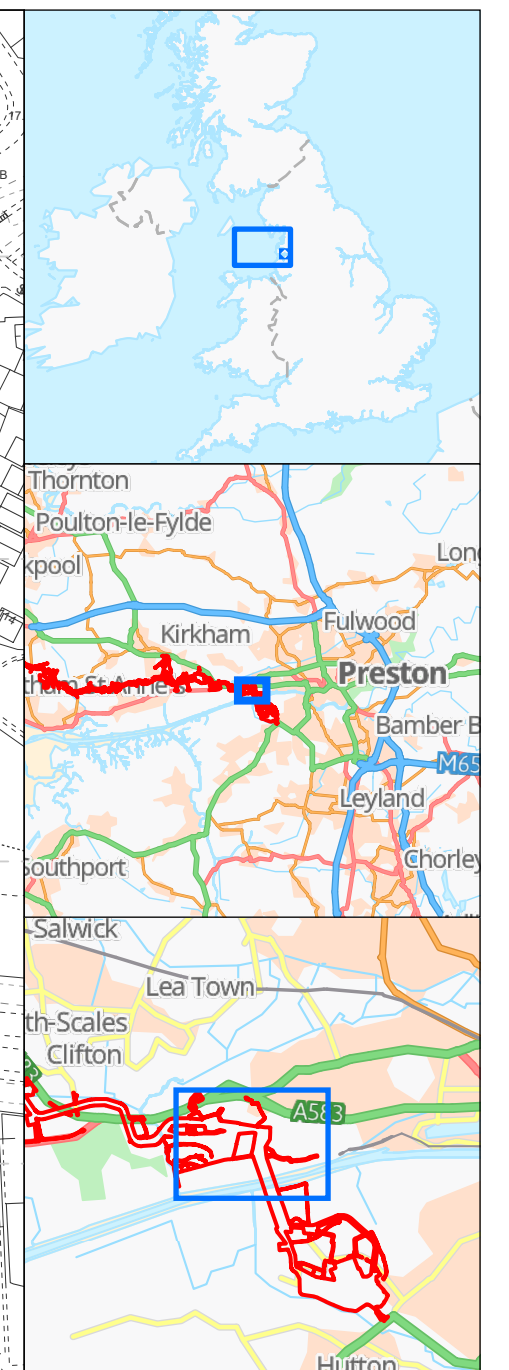
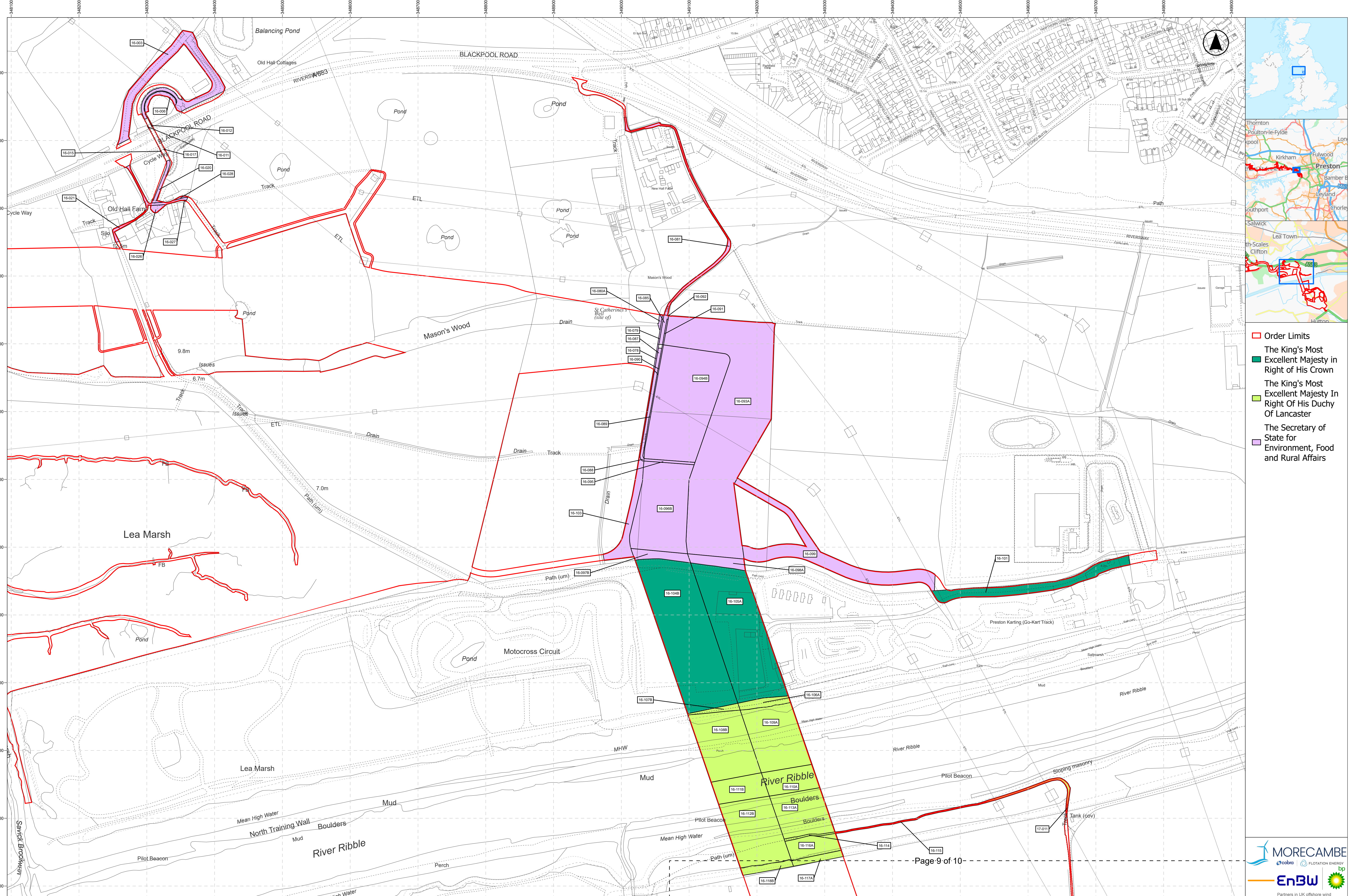
Data Sources:BP, Ordnance Survey
Based Upon The Ordnance Survey Map With The Sanction Of The
Controller Of HM Stationery Office. Crown Copyright Reserved. © OS
Licence No. 100042124

Service Layer Credits: GB Cartographic Local Names:
Contains OS data © Crown Copyright and database right
2023
Contains data from OS Zoomstack

VER	DATE	DETAILS	AUTH	CHK	APPRV
00	25.09.2024	Initial Issue	DM	XX	XX

Drawing Number:
DM_22003214_CLP_1.7

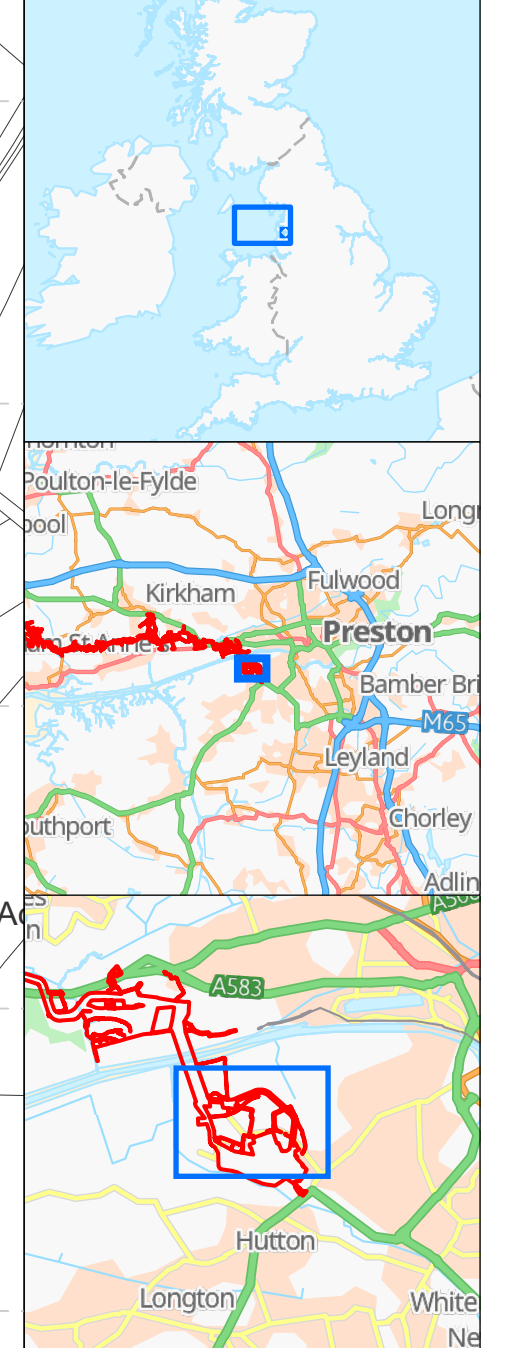




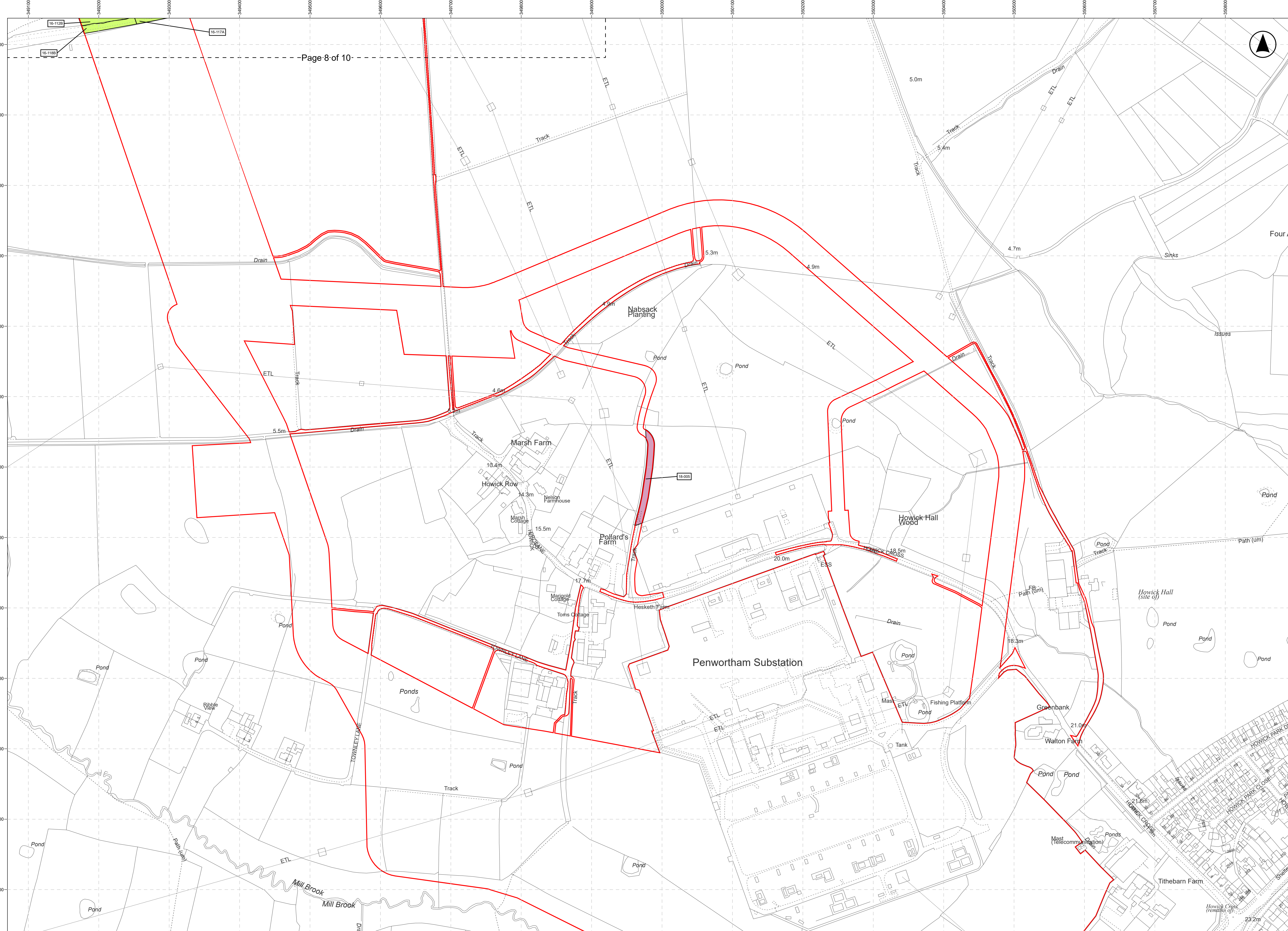
- Order Limits
- The King's Most Excellent Majesty in Right of His Crown
- The King's Most Excellent Majesty In Right Of His Duchy Of Lancaster
- The Secretary of State for Environment, Food and Rural Affairs

Project Name: MORGAN AND MORECAMBE OFFSHORE WIND FARMS: TRANSMISSION ASSETS	Drawing Title: CROWN LAND - ONSHORE AND OFFSHORE APFP REGULATION: 5(2)(N) DOCUMENT REFERENCE: B19 PAGE: 8 OF 10	Geodetic Information: Datum: OSGB 1936 Projection: British National Grid	Data Sources: BP, Ordnance Survey Based Upon The Ordnance Survey Map With The Sanction Of The Controller Of HM Stationery Office. Crown Copyright Reserved. © OS Licence No. 100042124	Service Layer Credits: GB Cartographic Local Names: Contains OS data © Crown Copyright and database right 2023 Contains data from OS Zoomstack	<table border="1" style="border-collapse: collapse;"> <thead> <tr> <th>VER</th> <th>DATE</th> <th>DETAILS</th> <th>AUTH</th> <th>CHK</th> <th>APPRV</th> </tr> </thead> <tbody> <tr> <td style="text-align: center;">00</td> <td style="text-align: center;">25.09.2024</td> <td style="text-align: center;">Initial Issue</td> <td style="text-align: center;">DM</td> <td style="text-align: center;">XX</td> <td style="text-align: center;">XX</td> </tr> </tbody> </table>	VER	DATE	DETAILS	AUTH	CHK	APPRV	00	25.09.2024	Initial Issue	DM	XX	XX	Drawing Number: DM_22003214_CLP_1.8
VER	DATE	DETAILS	AUTH	CHK	APPRV													
00	25.09.2024	Initial Issue	DM	XX	XX													





- Order Limits
- The King's Most Excellent Majesty In Right Of His Duchy Of Lancaster
- Ministry of Housing, Communities and Local Government



Project Name:
MORGAN AND MORECAMBE OFFSHORE WIND FARMS:
TRANSMISSION ASSETS

Drawing Title:
CROWN LAND - ONSHORE AND OFFSHORE
APFP REGULATION: 5(2)(N)
DOCUMENT REFERENCE: B19
PAGE: 9 OF 10

0 25 50 75 Metres
Scale@A1: 1:2,500

Geodetic Information:
Datum: OSGB 1936
Projection: British National Grid

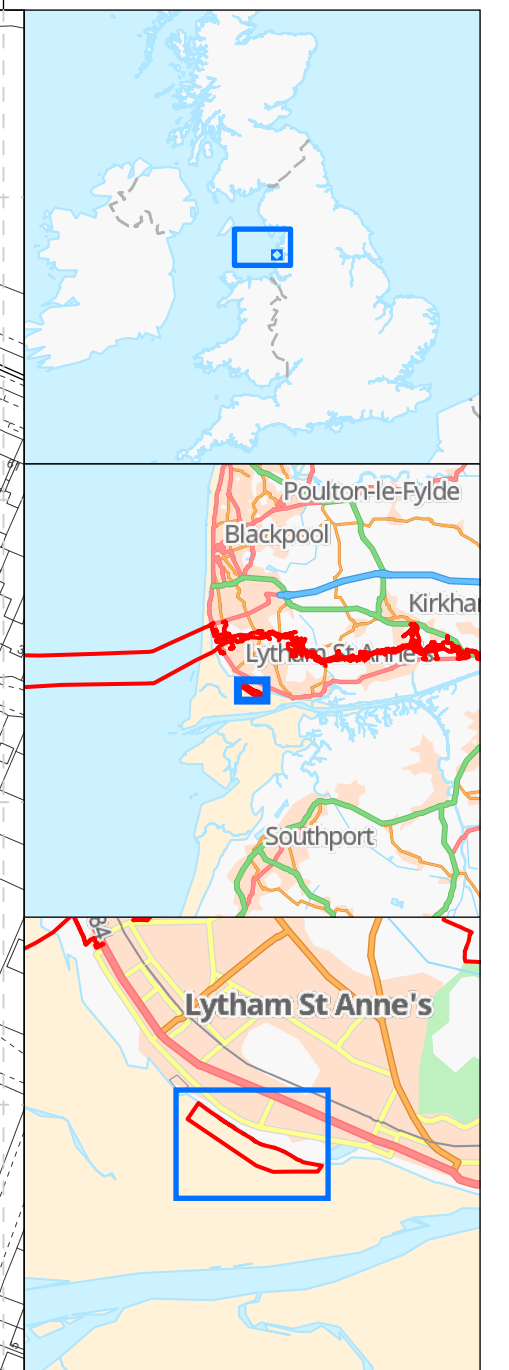
Data Sources: BP, Ordnance Survey
Based Upon The Ordnance Survey Map With The Sanction Of The
Controller Of HM Stationery Office. Crown Copyright Reserved. © OS
Licence No. 100042124

Service Layer Credits: GB Cartographic Local Names:
Contains OS data © Crown Copyright and database right
2023
Contains data from OS Zoomstack

VER	DATE	DETAILS	AUTH	CHK	APPRV
00	25.09.2024	Initial Issue	DM	XX	XX

Drawing Number:
DM_22003214_CLP_1.9

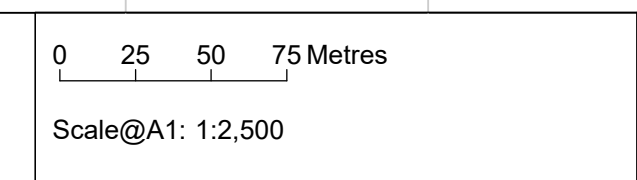




- Order Limits
- The King's Most Excellent Majesty in Right of His Crown

Project Name:
MORGAN AND MORECAMBE OFFSHORE WIND FARMS:
TRANSMISSION ASSETS

Drawing Title:
CROWN LAND - ONSHORE AND OFFSHORE
APFP REGULATION: 5(2)(N)
DOCUMENT REFERENCE: B19
PAGE: 10 OF 10



Geodetic Information:
Datum: OSGB 1936
Projection: British National Grid

Data Sources: BP, Ordnance Survey
Based Upon The Ordnance Survey Map With The Sanction Of The
Controller Of HM Stationery Office. Crown Copyright Reserved. © OS
Licence No. 100042124

Service Layer Credits: GB Cartographic Local Names:
Contains OS data © Crown Copyright and database right
2023
Contains data from OS Zoomstack

VER	DATE	DETAILS	AUTH	CHK	APPRV
00	25.09.2024	Initial Issue	DM	XX	XX

Drawing Number:
DM_22003214_CLP_1.10

